










-  PROPERTY LINE
-  EXISTING SURVEYED DECIDUOUS TREE
-  EXISTING SURVEYED EVERGREEN TREE
-  EXISTING TREES BASED OFF AERIAL PHOTO
-  EXISTING SURVEYED WOODLAND EDGE
-  PROPOSED TREES
-  PROPOSED SHRUBS
-  EXISTING CONTOURS
-  PROPOSED HEDGE

C	Issued to the Planning Dept	DE	09/03/20
B	Issued for Planning Application	DE	07/01/20
A	Issued for Pre-App Mtg	DE	05/14/20
REV	DESCRIPTION	APP.	DATE

DAVID EATON ASSOCIATES
 578 STERLING PLACE
 BROOKLYN, NY, 11238

176 Moog Road
 Garrison
 ENLARGED PLAN
 COURTYARD AND DECK

DATE	05/01/2020	STATUS	DRAFT
SCALE	1/8" = 1'-0"	DRAWN	DD
DWG. NO	L_102	APPROVED	DE

No dimensions are to be scaled from this drawing. All dimensions are to be checked on site. Area measurements for indicative purposes only. All drawings and design are the copyright property of David Eaton Associates. Reproduction of the drawings, specifications, related documents, and design, in whole or in part is strictly forbidden without written permission. © DAVID EATON ASSOCIATES
 It is a violation of the law for any person, unless acting under the direction of a licensed landscape architect, to alter an item in any way. If an item bearing the seal of a landscape architect is altered, the altering landscape architect shall affix to his item the seal and the notation "altered by" followed by his signature and the date of such alteration, and a specific description of the alteration.